



















































**SORA State Survey of Estimated Population\* on Decentralized Systems,  
January 2015**

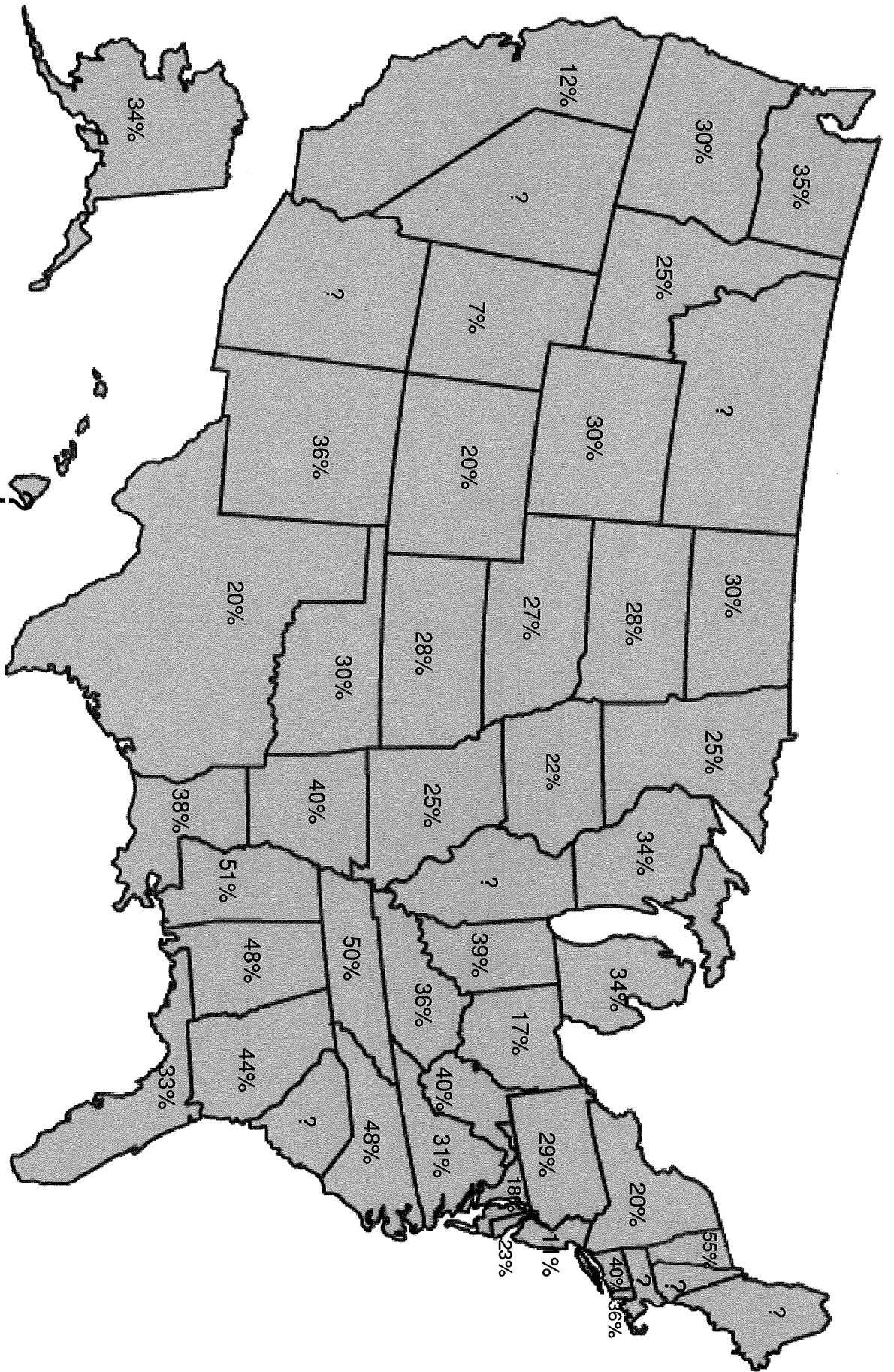
			<b>Total** Population</b>	<b>Pop. Decent.</b>	<b>% Decent.</b>
23	23	 <u>Alabama</u>	4,849,377	<b>2,327,700</b>	<b>48</b>
48	48	 <u>Alaska</u>	736,732	<b>250,488</b>	<b>34</b>
15	16	 <u>Arizona</u>	6,731,484	1,682,871	25
32	33	 <u>Arkansas</u>	2,966,369	<b>1,186,548</b>	<b>40</b>
1	1	 <u>California</u>	38,802,500	<b>4,656,300</b>	<b>12</b>
22	22	 <u>Colorado</u>	5,355,866	<b>1,071,173</b>	<b>20</b>
29	30	 <u>Connecticut</u>	3,596,677	<b>1,438,670</b>	<b>40</b>
45	46	 <u>Delaware</u>	935,614	<b>215,191</b>	<b>23</b>
3	4	 <u>Florida</u>	19,893,297	<b>6,564,788</b>	<b>33</b>
8	9	 <u>Georgia</u>	10,097,343	<b>4,442,830</b>	<b>44</b>
40	41	 <u>Hawaii</u>	1,419,561	354,890	25
39	40	 <u>Idaho</u>	1,634,464	<b>408,616</b>	<b>25</b>
5	5	 <u>Illinois</u>	12,880,580	3,220,145	25
16	15	 <u>Indiana</u>	6,596,855	<b>2,572,773</b>	<b>39</b>
30	31	 <u>Iowa</u>	3,107,126	<b>683,788</b>	<b>22</b>
34	34	 <u>Kansas</u>	2,904,021	<b>813,126</b>	<b>28</b>
26	26	 <u>Kentucky</u>	4,413,457	<b>1,588,814</b>	<b>36</b>
25	25	 <u>Louisiana</u>	4,649,676	<b>1,766,876</b>	<b>38</b>
41	42	 <u>Maine</u>	1,330,089	332,522	25
19	19	 <u>Maryland</u>	5,976,407	<b>1,075,757</b>	<b>18</b>
14	14	 <u>Massachusetts</u>	6,745,408	1,686,352	25
10	8	 <u>Michigan</u>	9,909,877	<b>3,369,358</b>	<b>34</b>
21	21	 <u>Minnesota</u>	5,457,173	<b>1,364,293</b>	<b>25</b>
31	32	 <u>Mississippi</u>	2,994,079	<b>1,526,980</b>	<b>51</b>
18	18	 <u>Missouri</u>	6,063,589	<b>1,515,897</b>	<b>25</b>
44	45	 <u>Montana</u>	1,023,579	255,894	25
37	39	 <u>Nebraska</u>	1,881,503	<b>508,005</b>	<b>27</b>
35	36	 <u>Nevada</u>	2,839,099	709,774	25

42	43	 <u>New Hampshire</u>	1,326,813	331,703	25
11	11	 <u>New Jersey</u>	8,938,175	<b>983,199</b>	<b>11</b>
36	37	 <u>New Mexico</u>	2,085,572	<b>750,806</b>	<b>36</b>
4	3	 <u>New York</u>	19,746,227	<b>3,949,245</b>	<b>20</b>
9	10	 <u>North Carolina</u>	9,943,964	<b>4,773,103</b>	<b>48</b>
47	49	 <u>North Dakota</u>	739,482	<b>221,844</b>	<b>30</b>
7	7	 <u>Ohio</u>	11,594,163	<b>1,971,007</b>	<b>17</b>
28	28	 <u>Oklahoma</u>	3,878,051	<b>1,163,415</b>	<b>30</b>
27	27	 <u>Oregon</u>	3,970,239	<b>119,107</b>	<b>30</b>
6	6	 <u>Pennsylvania</u>	12,787,209	<b>3,708,291</b>	<b>29</b>
43	44	 <u>Rhode Island</u>	1,055,173	<b>379,862</b>	<b>36</b>
24	24	 <u>South Carolina</u>	4,832,482	1,208,120	25
46	47	 <u>South Dakota</u>	853,175	<b>238,889</b>	<b>28</b>
17	17	 <u>Tennessee</u>	6,549,352	<b>3,274,676</b>	<b>50</b>
2	2	 <u>Texas</u>	26,956,958	<b>5,391,391</b>	<b>20</b>
33	35	 <u>Utah</u>	2,942,902	<b>206,003</b>	<b>7</b>
49	50	 <u>Vermont</u>	626,562	<b>344,609</b>	<b>55</b>
12	12	 <u>Virginia</u>	8,326,289	<b>2,581,150</b>	<b>31</b>
13	13	 <u>Washington</u>	7,061,530	<b>2,471,535</b>	<b>35</b>
38	38	 <u>West Virginia</u>	1,850,326	<b>740,130</b>	<b>40</b>
20	20	 <u>Wisconsin</u>	5,757,564	<b>1,957,571</b>	<b>34</b>
50	52	 <u>Wyoming</u>	584,153	<b>175,246</b>	<b>30</b>
—	—	<b>The Fifty States</b>	318,198,163	<b>84,531,321</b>	<b>26.6%</b>

9 States in yellow did not respond to survey requests, 25% est. was used for each.

\* States estimated populations using various methods, from actual counts to estimates based on the 1990 US Census data.

\*\* Total population estimates as of July 1, 2014, US Census Bureau: Wikipedia



Estimated % State Populations Served by Onsite Systems, SORA Survey January 2015