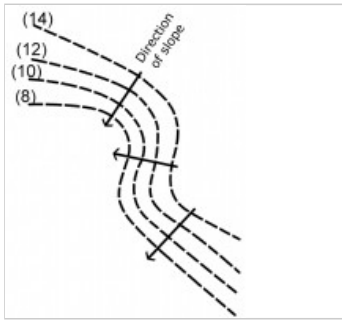


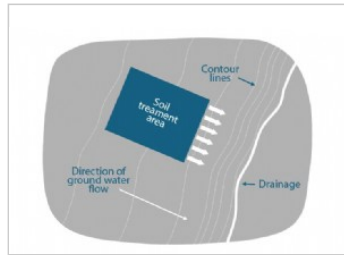
contour

Multiple points on the land surface that are of equal elevation.

contour images/graphics:

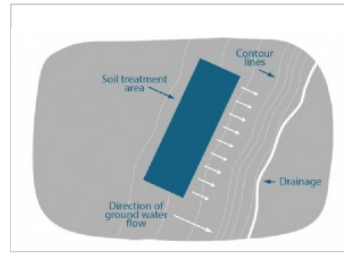


Direction of water flow with respect to the contour



Contour high linear loading STA

Contour loading rate series - high linear loading rate



Contour low linear loading STA

Contour loading rate series - low linear loading rate