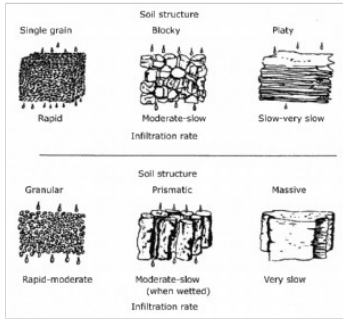
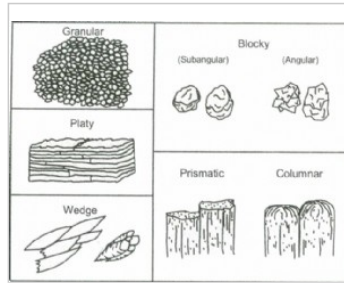


**water movement**

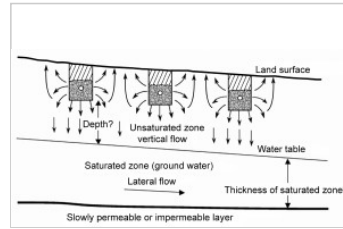
*water movement images/graphics:*



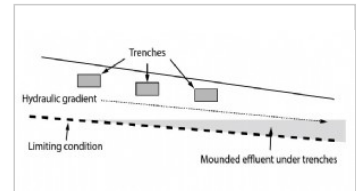
**Soil structure and water movement**



**Soil structure**

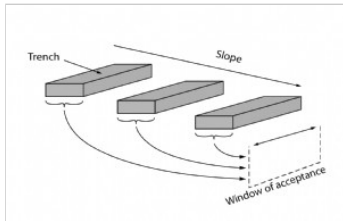


**Idealized view of wastewater flow into the soil**



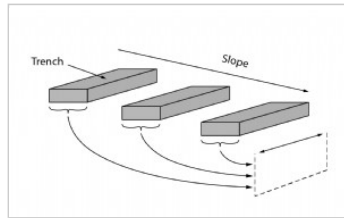
**Trenches with mounded effluent downslope**

Effluent flow under trenches with mounding due to limiting condition, profile view



**Contour loading STA trenches window of acceptance**

Contour loading to downslope with window of acceptance labeled



**Contour loading STA trenches window**

Contour loading to downslope with window of acceptance moved away from trench