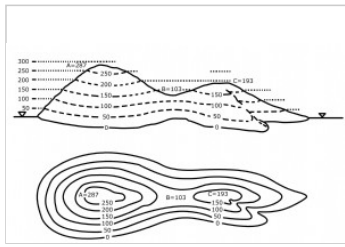


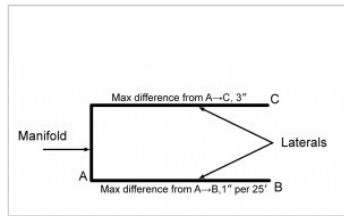
elevation

1. Height relative to a fixed point of known elevation such as sea level or a benchmark; 2. High place or position; 3. Drawing or diagram made by projection on a vertical plane; a two-dimensional drawing of the front, side, or back of a building.

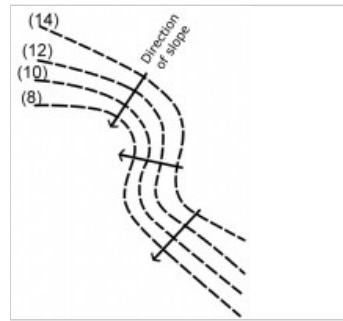
elevation images/graphics:



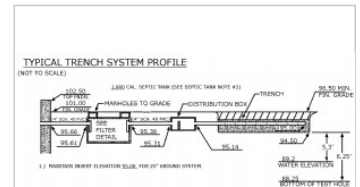
Topography plan and profile



Elevation difference across a level STA



Direction of water flow with respect to the contour



Example treatment train profile construction detail